

Route 296

Updated: December 2011

1969 Legislature:

0.250 mile of SR-185 re-designated SR-296 by the **1969 Legislature**.

1969 Description:

At the American Fork Training School. From 700 North near American Fork northerly via the Peripheral Road to the State Training School.

*(A)

1983 Legislature: Description remains the same.

1985 Legislature: Description remains the same.

1986 Legislature: Description remains the same.

1987 Legislature: Description remains the same.

1988 Legislature: Description remains the same.

1990 Legislature: Description remains the same.

1992 Legislature: Description remains the same.

1993 Legislature: Description remains the same.

1994 Legislative Description:

At American Fork Training School. From 700 North in American Fork northerly.

1995 Legislature: Description remains the same.

1996 Legislature: Description remains the same.

1997 Legislature: Description remains the same.

1998 Legislature: Description remains the same.

1999 Legislature: Description remains the same.

2000 Legislature: Description remains the same.

2001 Legislature: Description remains the same.

2002 Legislature: Description remains the same.

2003 Legislature: Description remains the same.

2004 Legislature: Description remains the same.

2005 Legislature: Description remains the same.

2006 Legislature: Description remains the same.

2007 Legislature: Description remains the same.

2008 Legislature: Description remains the same.

2011 Legislature: Description remains the same.

* Refers to resolution index page following.

Route 296

COUNTY/VOLUME & RESOLUTION NUMBER

A. Utah Co. 3/36

DESCRIPTION OF RESOLUTION CHANGE

(A). Addition - Peripheral road around Utah State Training School
in American Fork.

SR
296
36

No Letters
Sent out on this
resolution

RESOLUTION

State Route 296

WHEREAS, to clarify maintenance responsibility for those roads within the Utah State Training School at American Fork, and

WHEREAS, the location of this route is concurred in by Mr. Edwin E Lovelace, District Engineer, and the officials of the Utah State Training School, and

WHEREAS, this roadway will provide a peripheral road around the school, and

WHEREAS, this road is considered as a part of the State System of Highways.

NOW THEREFORE, be it resolved as follows:

That the roadway, State Route 296, as reflected on the attached map sheet be hereby designated as a part of the State System of Highways.

That by this action State Highway System mileage will increase 0.8 + - mile.

That the memorandum from Mr. Lovelace pertaining to the aforementioned action be hereby incorporated as a part of this submission.


That the map attached be hereby incorporated as a part of this submission.

Dated this 22nd day of May, 1970.

STATE ROAD COMMISSION OF UTAH

Clay H. Church
Chairman

B. de Juan Cox
Vice-Chairman



Commissioner

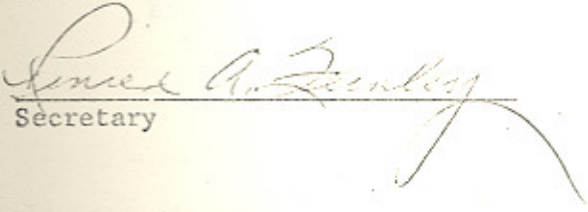


Commissioner



Commissioner

ATTEST:



Secretary

Memorandum

UTAH STATE DEPARTMENT OF HIGHWAYS

DATE: 15 April 1970

TO : B. Dale Burningham
 Planning Statistics Supervisor
 ATTN: WALLACE MEARS

FROM : E. E. Lovelace *EEL*
 District Six Engineer

SUBJECT: State Route 296 Utah State Training School.

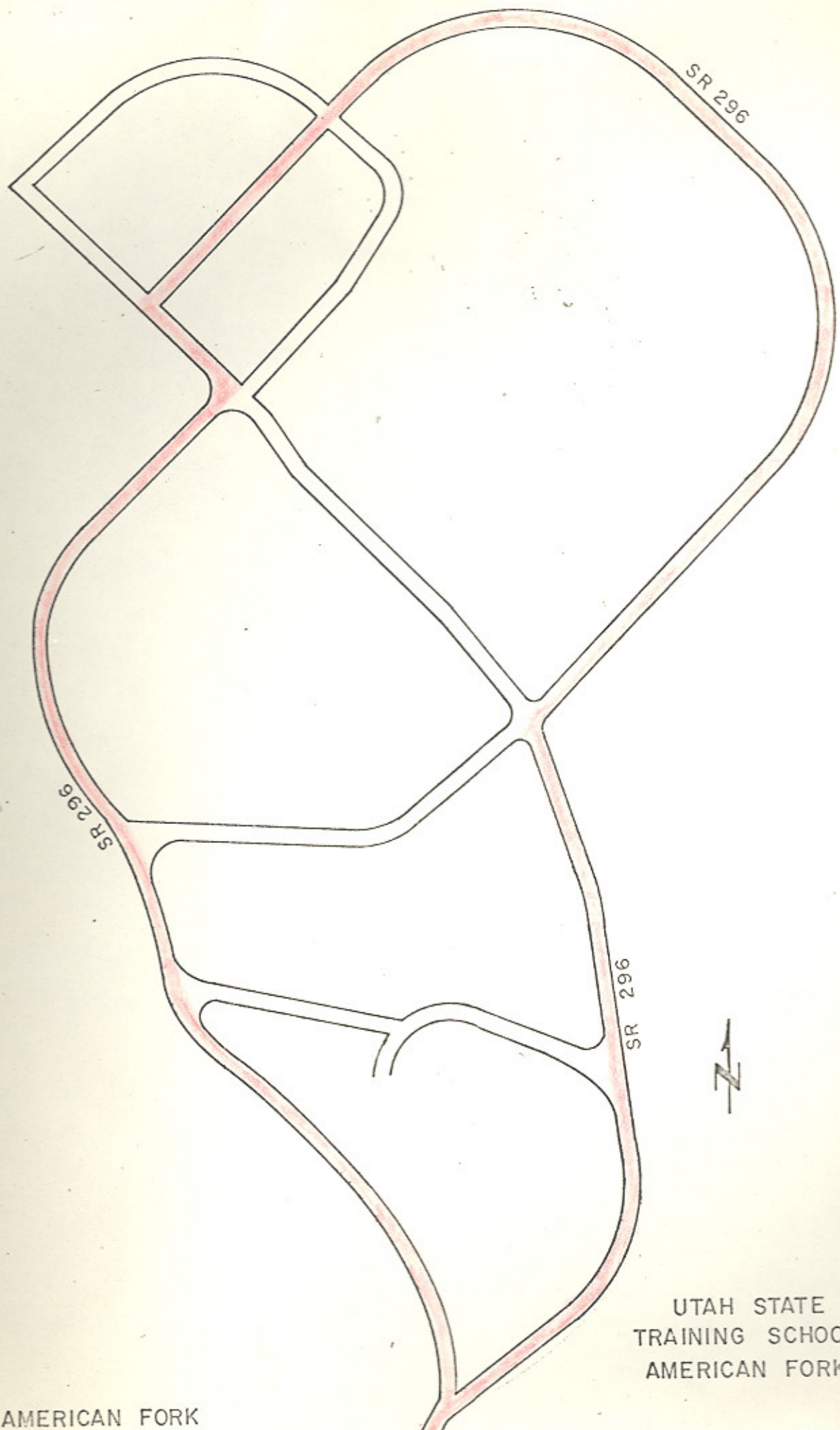
The enclosed sketch shows the position of the roadway at the Utah State Training School at American Fork which is to be designated as State Route 296. The measured length of this route is 1.07 miles. The route will connect to Collector Road No. 156 at the southerly limits of the school's property.

EEL/AW/jr

ENC

UTAH STATE
 TRAINING SCHOOL
 AMERICAN FORK

5 R
2 96



SR 296

SR 296

SR 296

900 East

CR 137



UTAH STATE
TRAINING SCHOOL
AMERICAN FORK

← TO AMERICAN FORK